

Technical information

Name: **Královský hvozď**

PBI: **15**

Forest type: **Fir-beech-spruce**

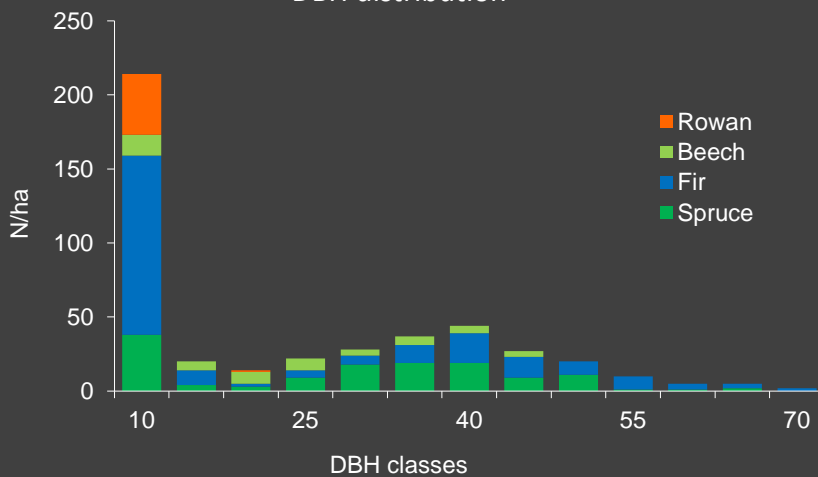
CZ

Topic:

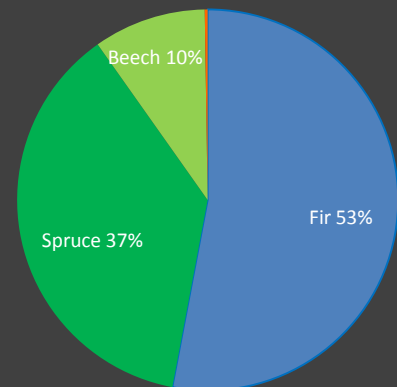
Positive selection of harvest and habitat trees

State/ Region	Owner	Year of establishment	Size
Plzensky kraj	State	2016	1.0 ha
Altitude [m.a.s.l.]	Mean annual precipitation [mm]	Mean annual temperature [°C]	Natural forest community
960	930	5.1	Piceeto - Fagetum acidophilum
Number of trees [N/ha]	Basal area [m ² /ha]	Volume [m ³ /ha]	Habitat value [points]
448	28.7	328.7	1 092

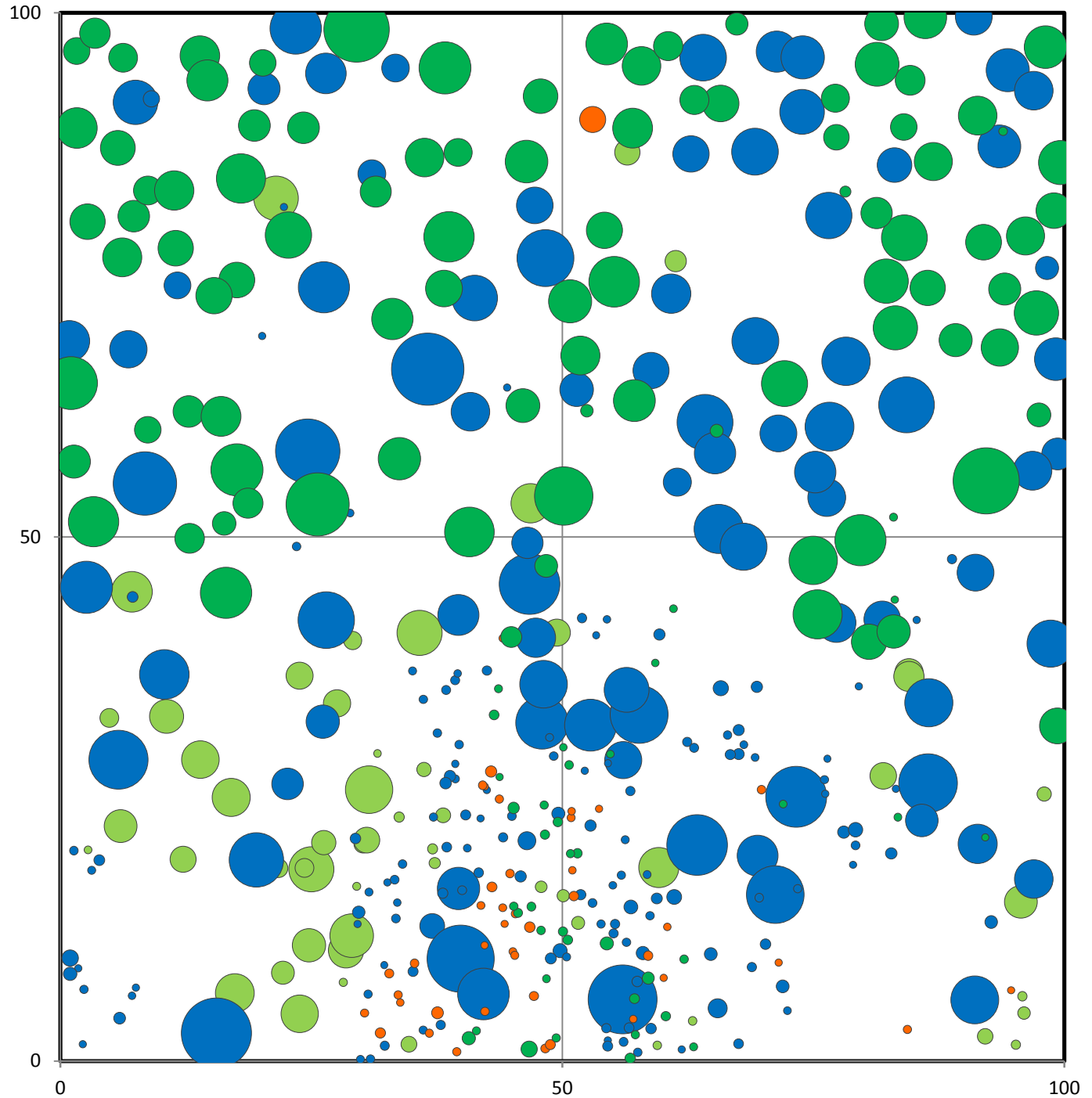
DBH distribution



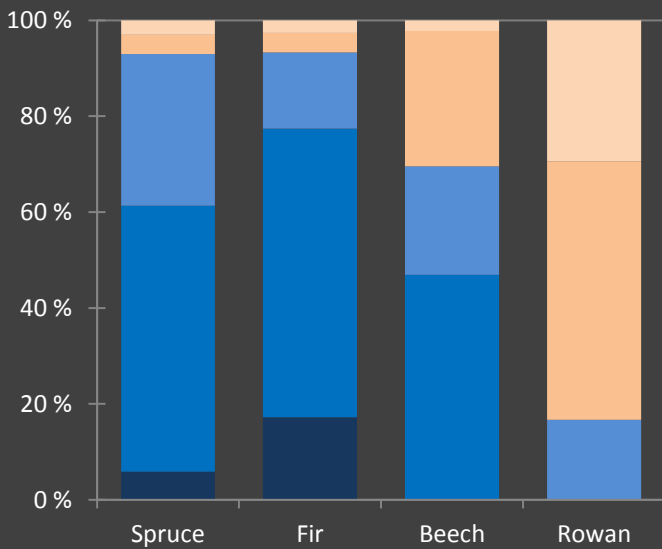
Tree species distribution [% Volume]



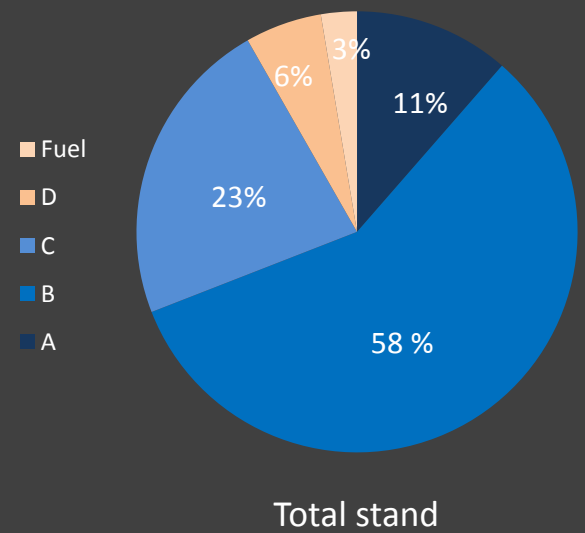
Marteloscope map:



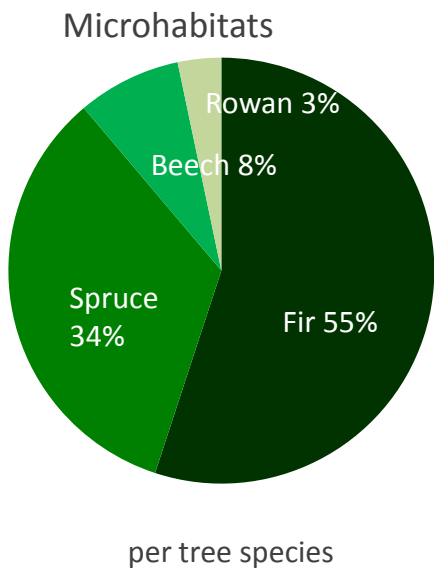
Tree species	N/ha [#]	BA/ha [m ²]	V/ha [m ³]
Fir	217	14.5	174.1
Spruce	134	11.0	122.4
Beech	55	2.9	31.4
Rowan	42	0.3	0.8
Total	448	28.7	328.7



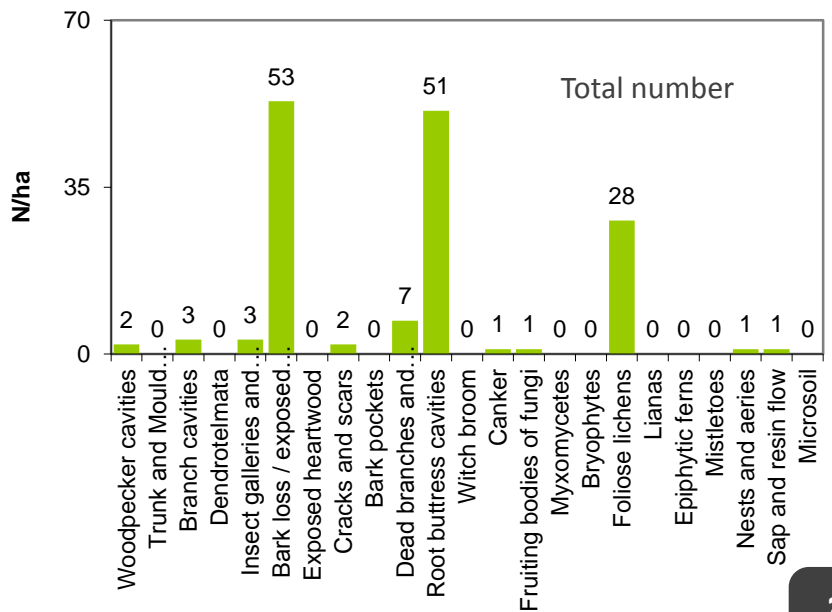
Timber quality



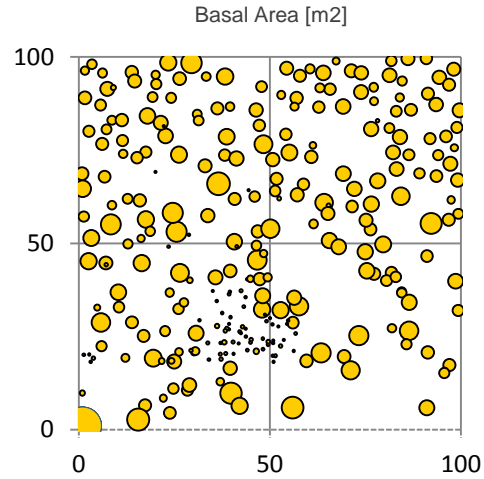
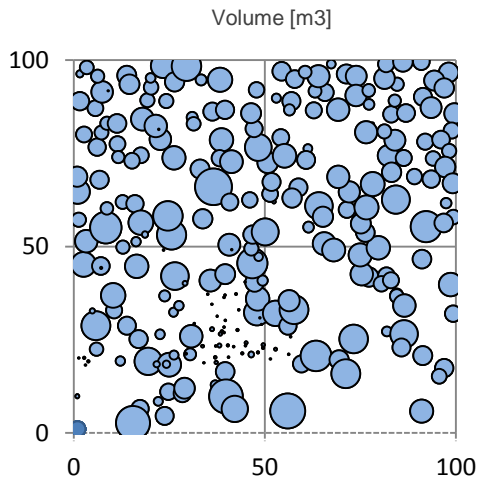
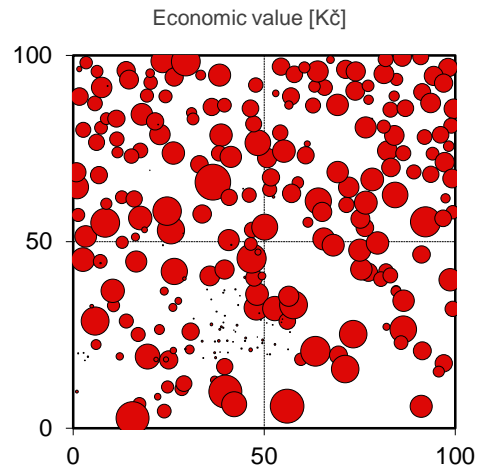
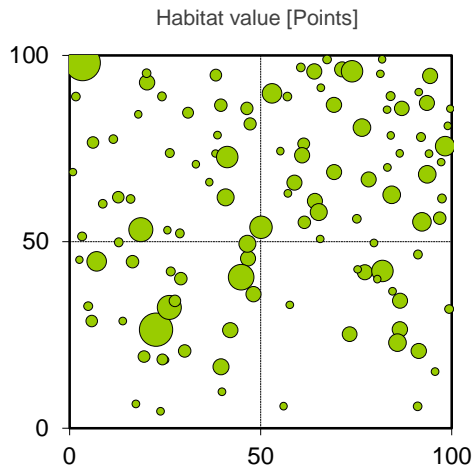
Total stand



per tree species



Thematic maps:



Contact:

Lenka Lehnerová
Ústav pro hospodářskou úpravu
lesů
Brandýs nad Labem
Pobočka Plzeň
Nám. Generála Píky 8
326 00 Plzeň – Slovany

More information:

Daniel Kraus
European Forest Institute
Wonnhaldestr. 4
D-79100 Freiburg

www.integrateplus.org
info@integrateplus.org