

Technical information

Name: **Auberive**

PBI: **28**

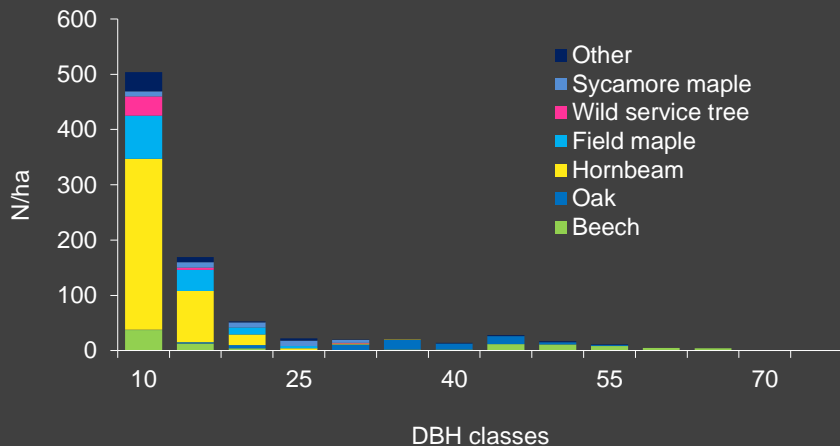
Forest type: **Beech-oak**

FR


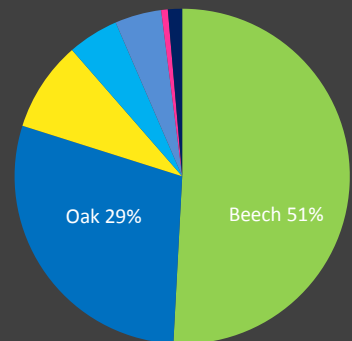
Topic: Conversion of former coppice with standards forest

State/ Region	Owner	Year of establishment	Size
Haute Marne/ Champagne Ardennes	Office National des Forêts, Agence Haute-Marne (52)	2015	1.0 ha
Altitude [m.a.s.l.]	Mean annual precipitation [mm]	Mean annual temperature [°C]	Natural forest community
450	900	8.6	Asperulo-Fagetum
Number of trees [N/ha]	Basal area [m ² /ha]	Volume [m ³ /ha]	Habitat value [points]
868	27.2	169.9	13 401

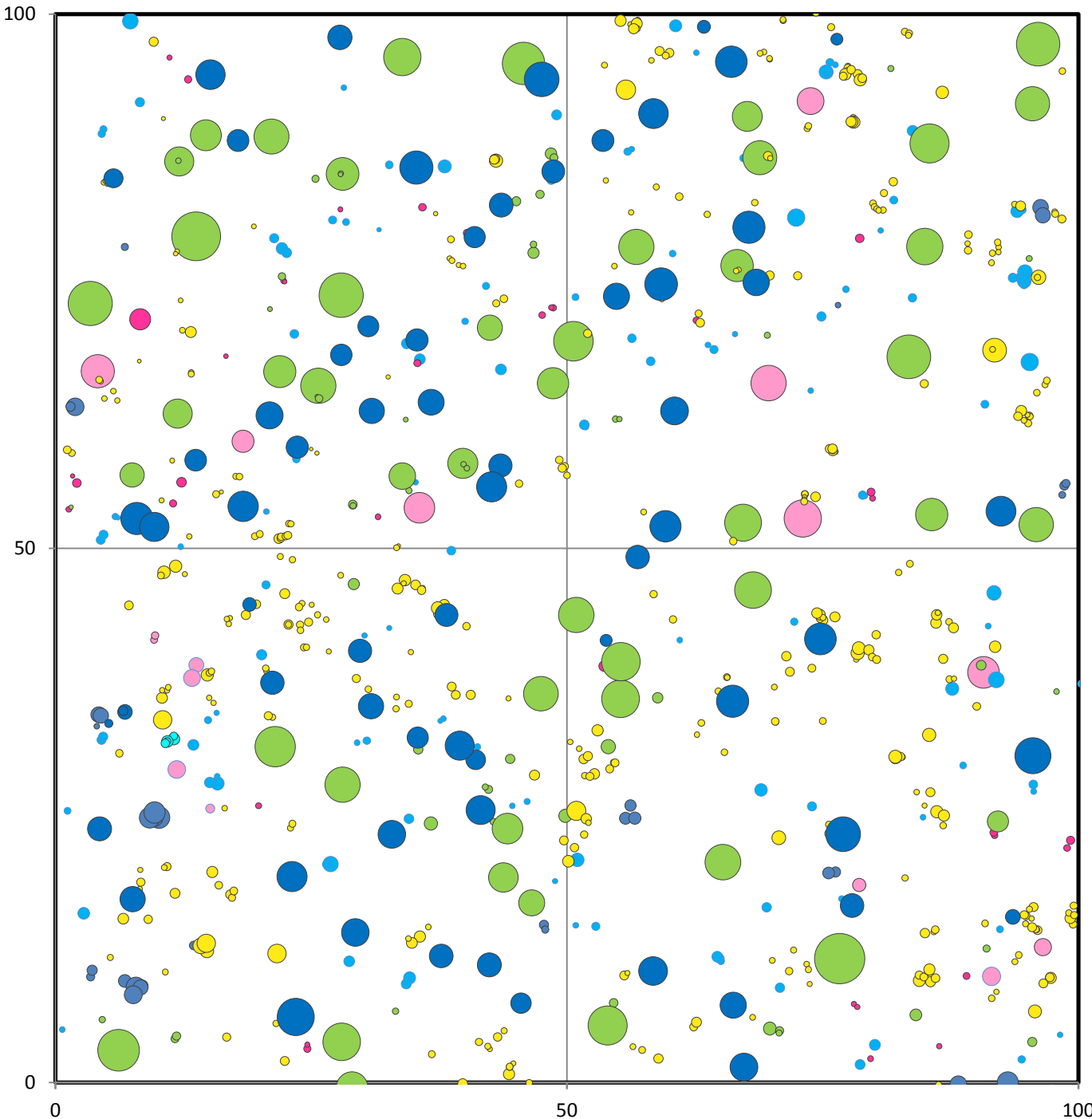
DBH distribution



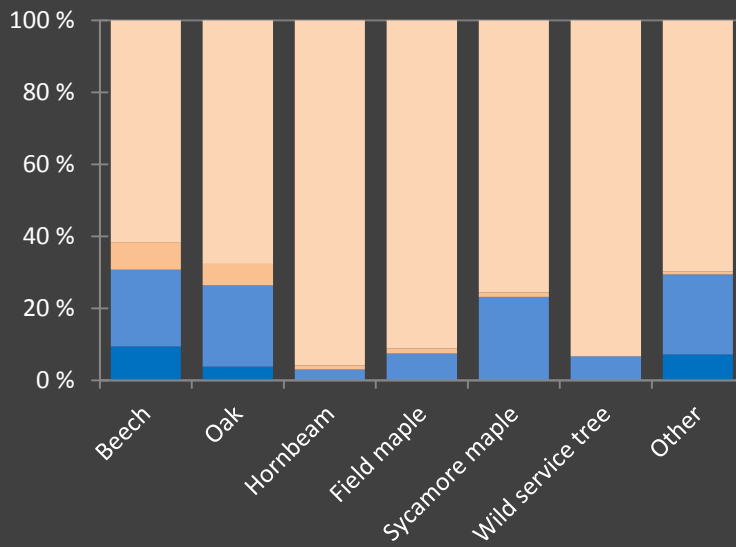
Tree species distribution [% Volume]



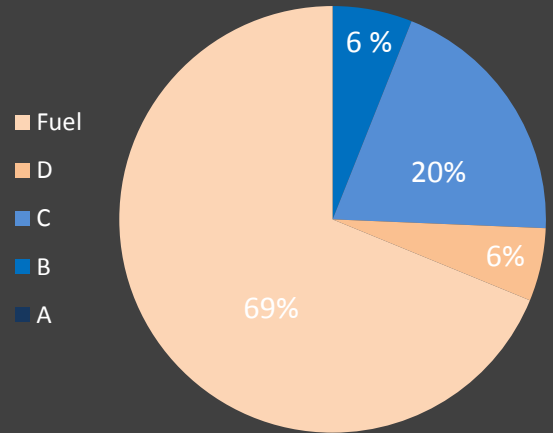
Marteloscope map:



Tree species	N/ha [#]	BA/ha [m ²]	V/ha [m ³]
Beech	101	10.8	86.4
Oak	67	7.5	49.3
Hornbeam	427	4.7	14.8
Field maple	133	1.8	8.4
Sycamore maple	43	1.4	7.6
Wild service tree	40	0.4	1.1
Other	57	0.7	2.3
Total	868	27.2	169.9

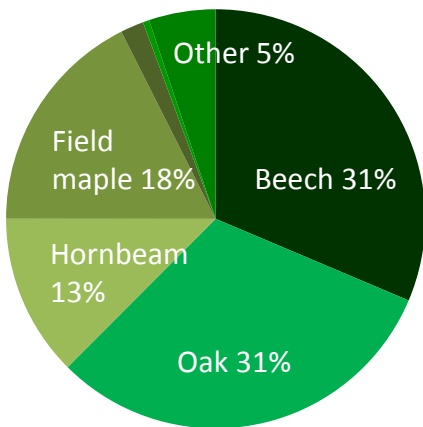


Timber quality

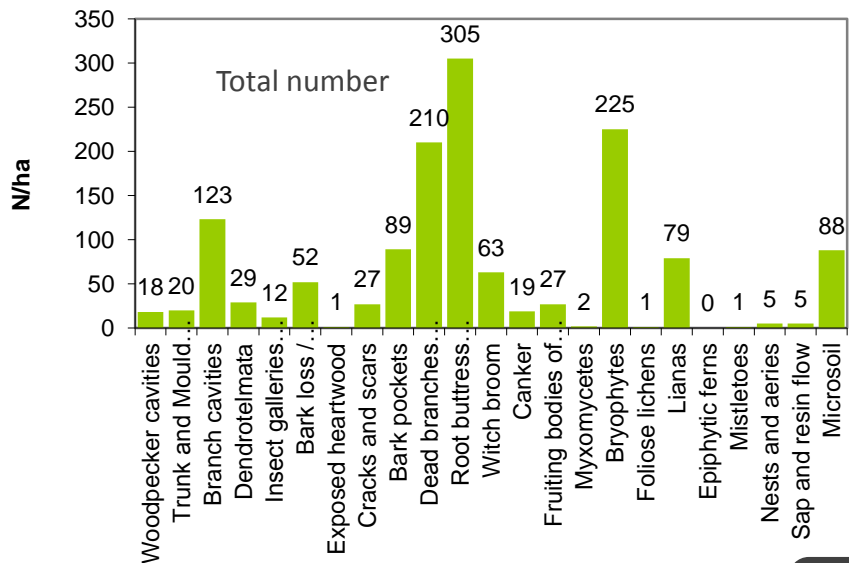


Total stand

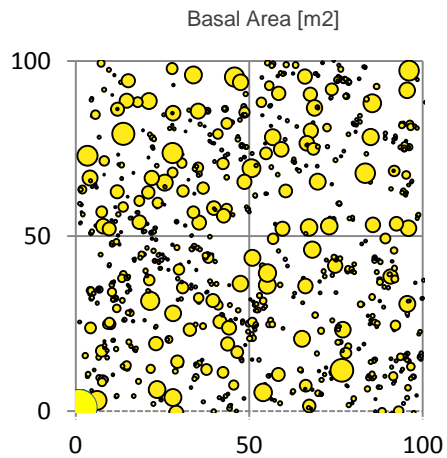
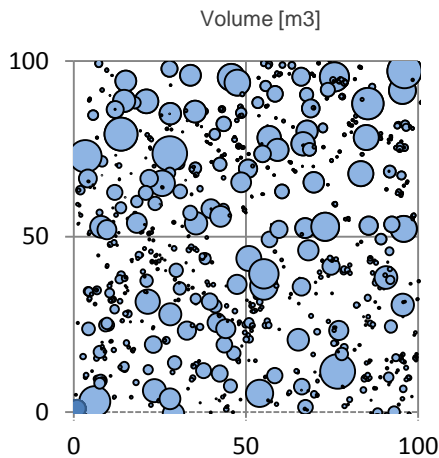
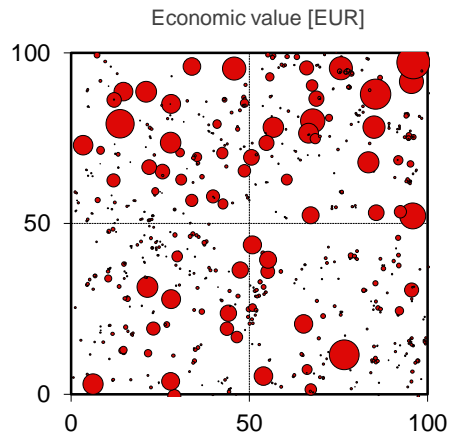
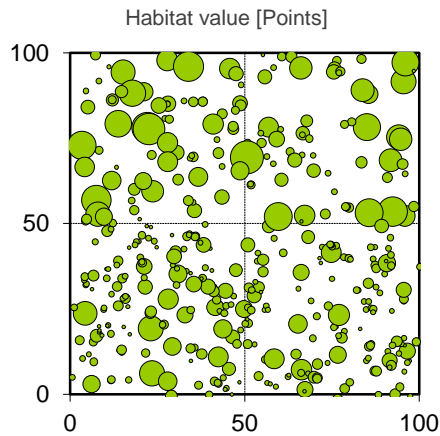
Microhabitats



per tree species



Thematic maps:



Contact:

Jean-Jacques Boutteaux
Unité territoriale d' Auberive
Responsable Unité territoriale
6 Rue de l'Abbatiale
52160 Auberive

+33 3 25 84 21 21

+33 6 21 79 86 08

jean-jacques.boutteaux@onf.fr

More information:

Hannes Schmitt
European Forest Institute
Wonnhaldestr. 4
D-79100 Freiburg

www.integrateplus.org

info@integrateplus.org