

Technical information

Name: **Windelberg**

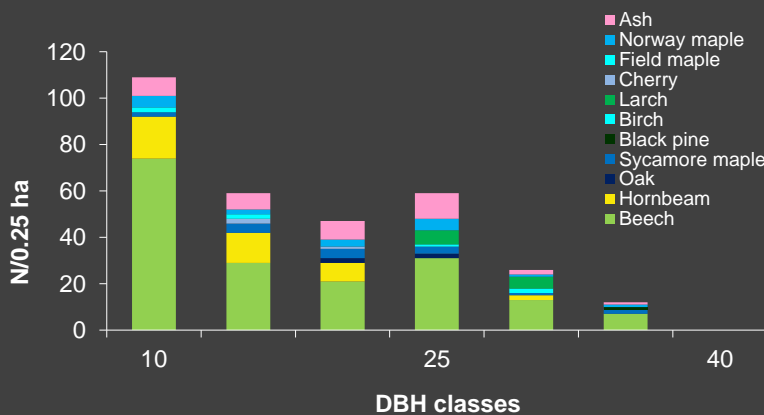
Forest type: **Beech**

DE

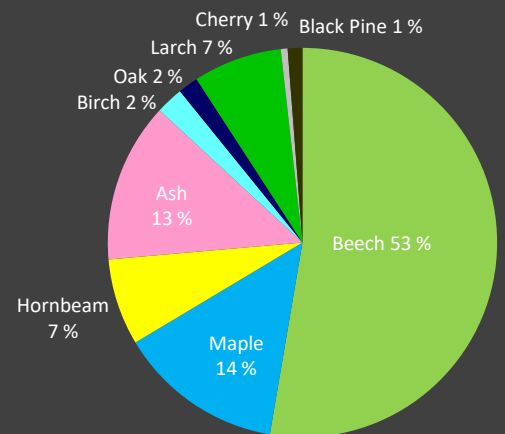
Topic: **Thinning in young mixed deciduous stands**

State/ Region	Owner	Year of establishment	Size
Göttingen / Niedersachsen	City of Göttingen	2016	0.25 ha
Altitude [m.a.s.l.]	Mean annual precipitation [mm]	Mean annual temperature [°C]	Natural forest community
180	780	9.4	Luzulo-Fagetum
Number of trees [N/0.25 ha]	Basal area [m ² /0.25 ha]	Volume [m ³ /0.25 ha]	Habitat value [points]
312	9.13	98.3	0

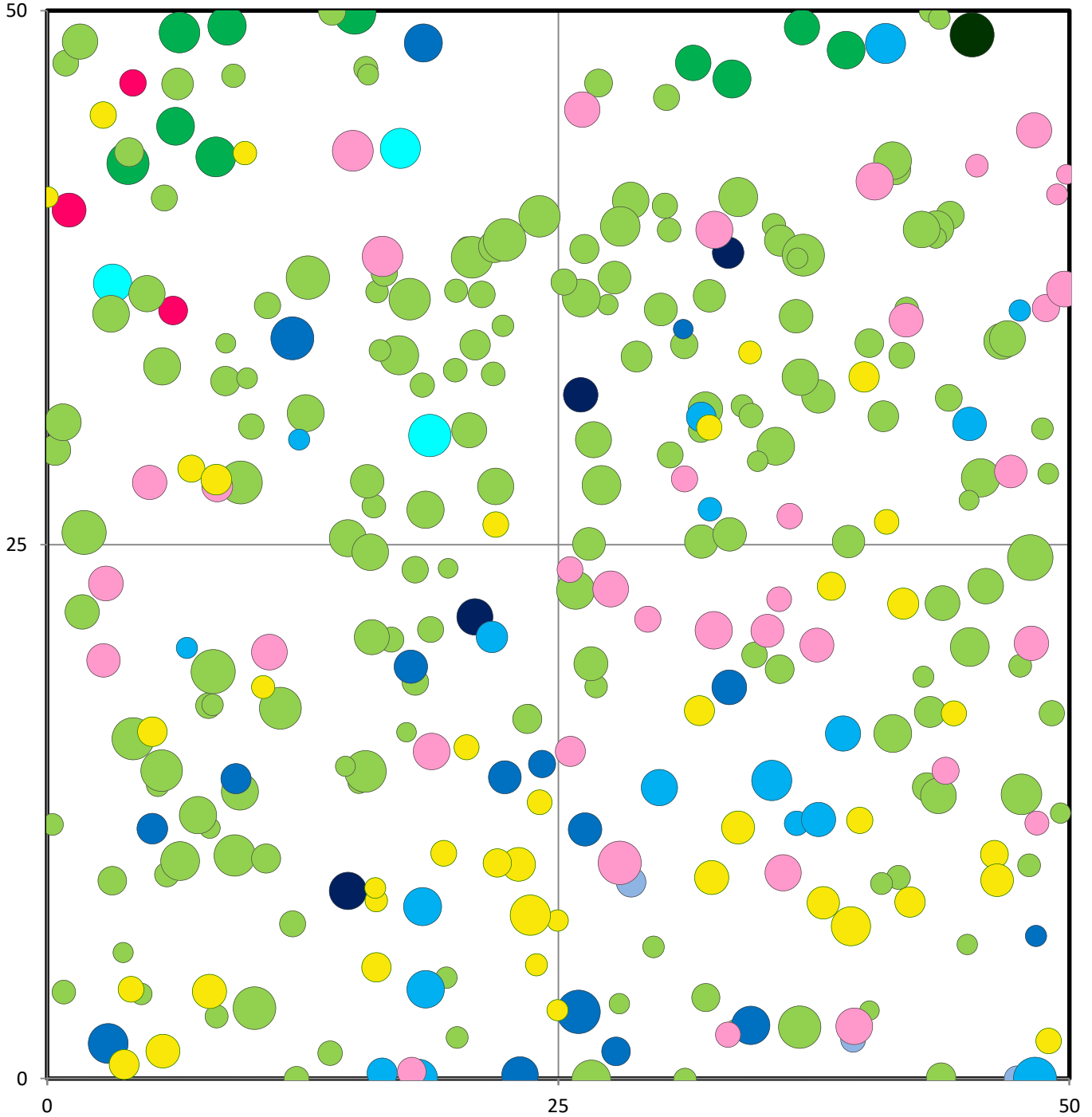
DBH distribution



Tree species distribution [% Volume]

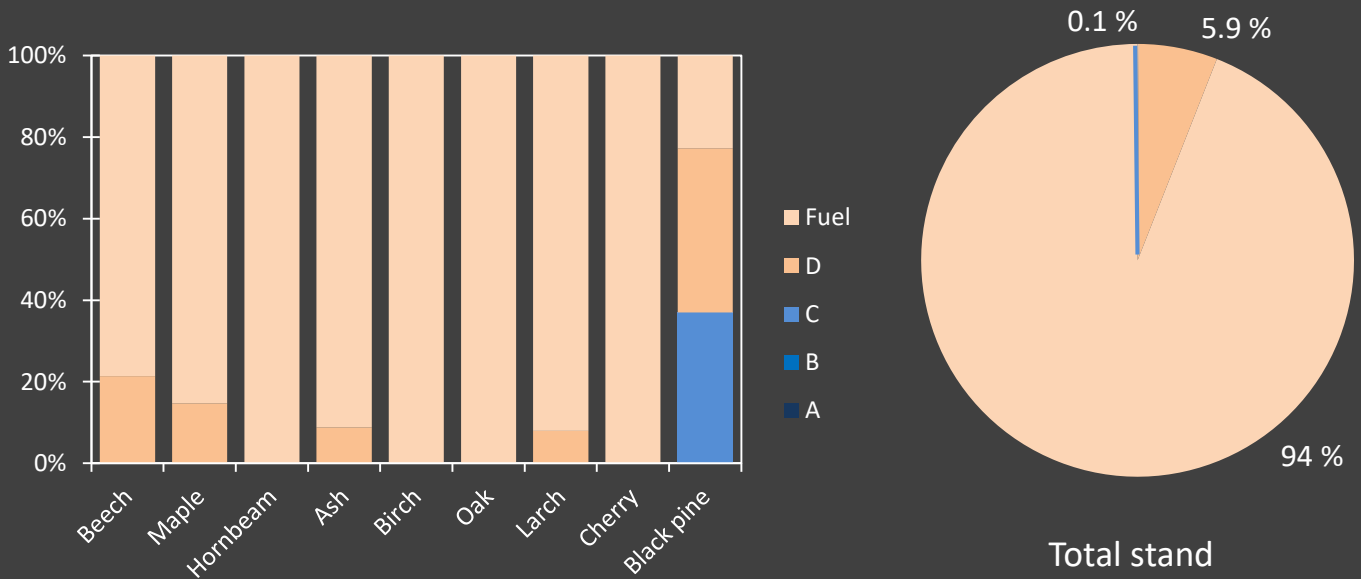


Marteloscope map:



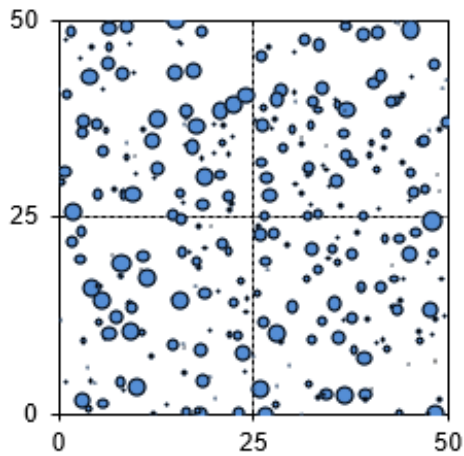
Tree species	N/0.25 ha [#]	BA/0.25 ha [m ²]	V/0.25 ha [m ³]
Beech	175	4.80	51.78
Maple	37	1.23	13.50
Hornbeam	41	0.77	7.07
Ash	37	1.17	13.05
Birch	3	0.20	2.24
Oak	4	0.15	1.65
Larch	11	0.65	7.25
Cherry	3	0.06	0.56
Pine	1	0.10	1.20
Total	312	9.13	98.29

Timber quality

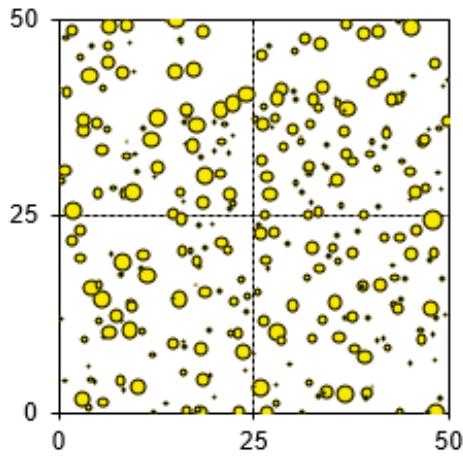


Thematic maps:

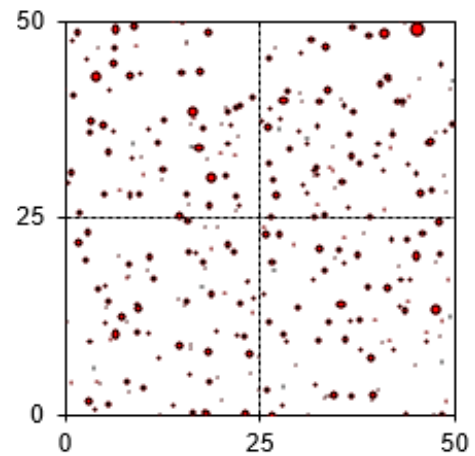
Volume [m³]



Basal area [m²]



Economic value [Euros]



Contact:

Martin Levin
Stadtforstamt
Im Rinschenrott 11
37079 Göttingen

m.levin@goettingen.de