

Technical information

Name: **Venne**

PBI: **21**

Forest type: **Beech**

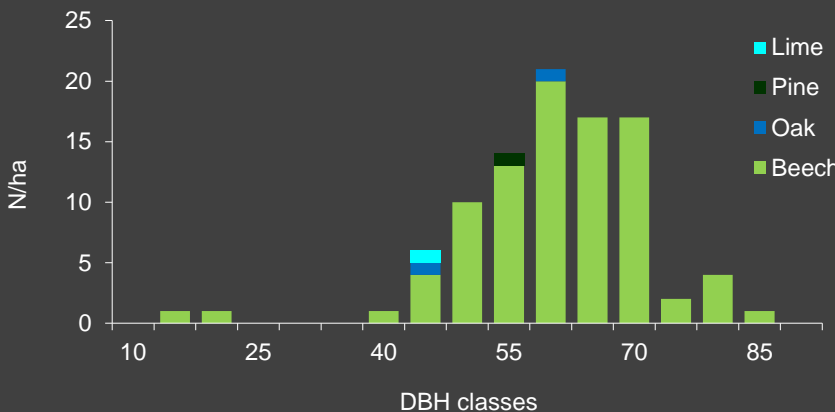
DE

Topic:

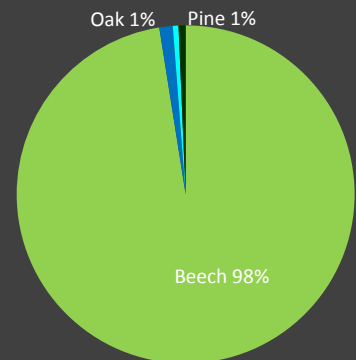
Positive selection of elite and habitat trees

State/ Region	Owner	Year of establishment	Size
Nordrhein-Westfalen / Ville-Kottenforst	State	2017	1.0 ha
Altitude [m.a.s.l.]	Mean annual precipitation [mm]	Mean annual temperature [°C]	Natural forest community
180	780	9.4	Luzulo-Fagetum
Number of trees [N/ha]	Basal area [m ² /ha]	Volume [m ³ /ha]	Habitat value [points]
96	28.4	472.9	460

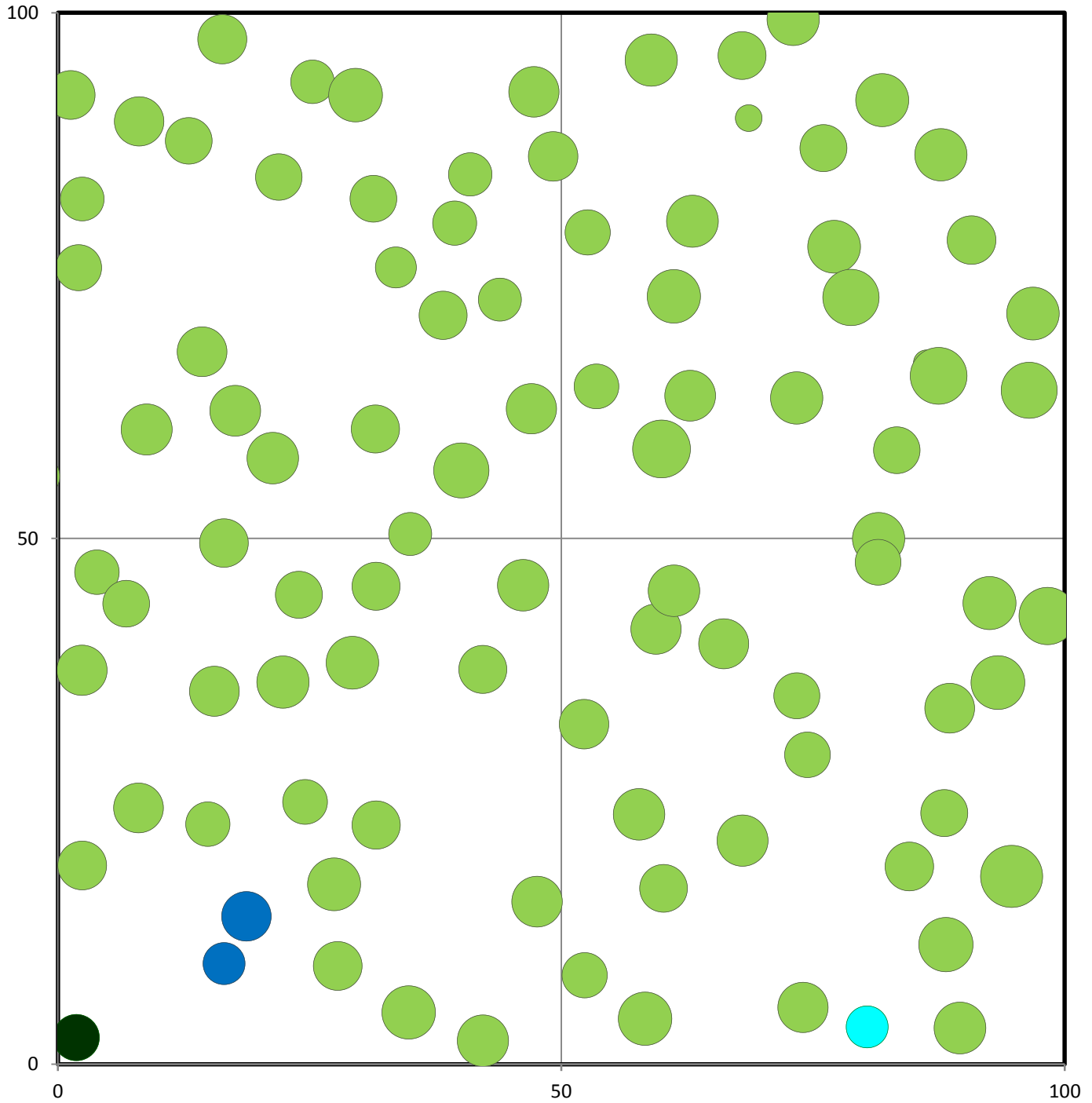
DBH distribution



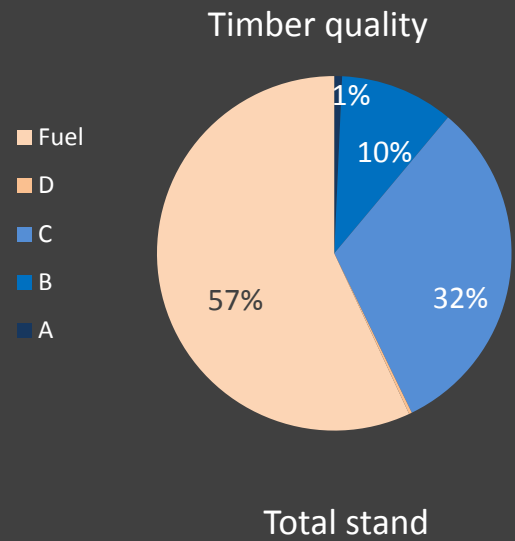
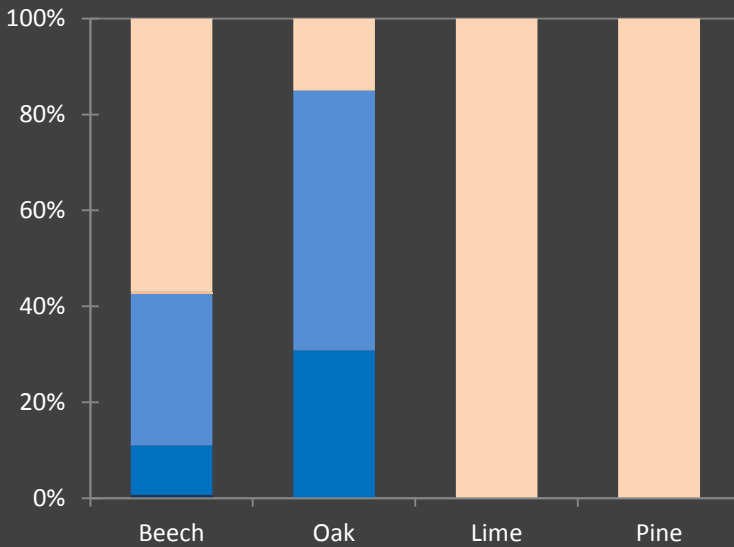
Tree species distribution [% Volume]



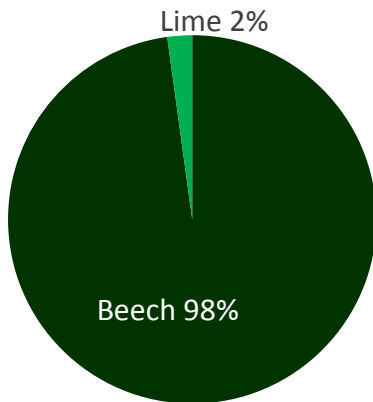
Marteloscope map:



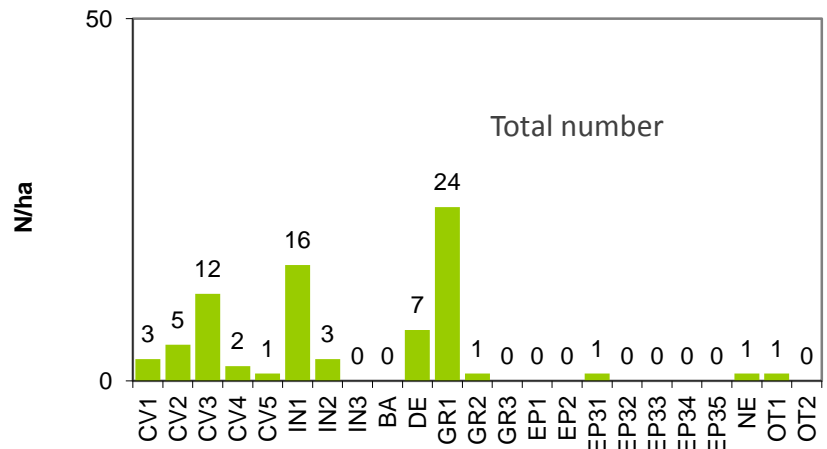
Tree species	N/ha [#]	BA/ha [m ²]	V/ha [m ³]
Beech	92	27.6	461.1
Oak	2	0.4	6.1
Lime	1	0.2	2.6
Pine	1	0.2	3.2
Total	96	28.4	472.9



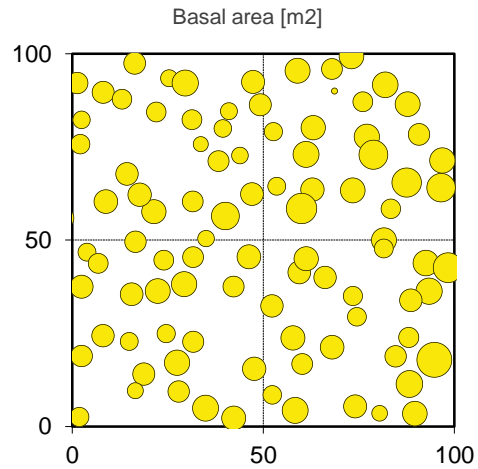
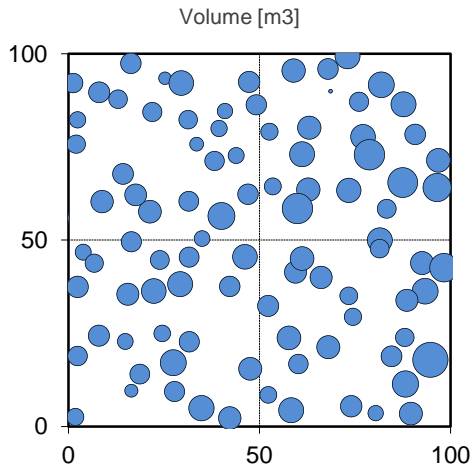
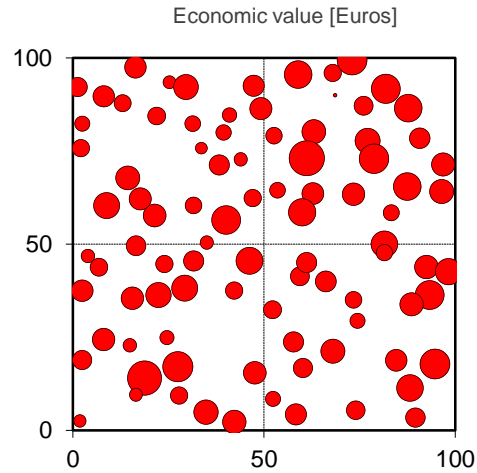
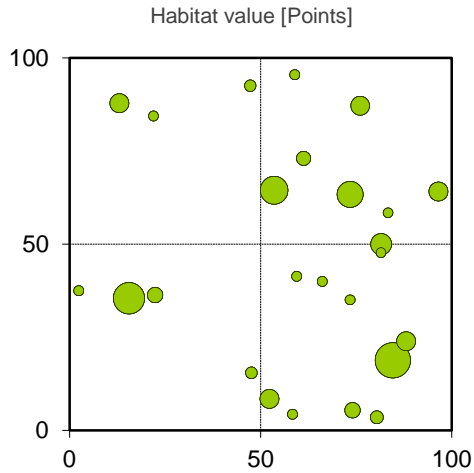
Microhabitats



per tree species



Thematic maps:



Contact:

Uwe Schölmerich
Wald und Holz NRW
Regionalforstamt Rhein-Sieg-Erft
Flerzheimer Allee 15
D - 53125 Bonn
Uwe.Schoelmerich@wald-und-holz.nrw.de