

Technical information

Name: **Pferdeköpfe**

PBI: **23**

Forest type: **Beech**

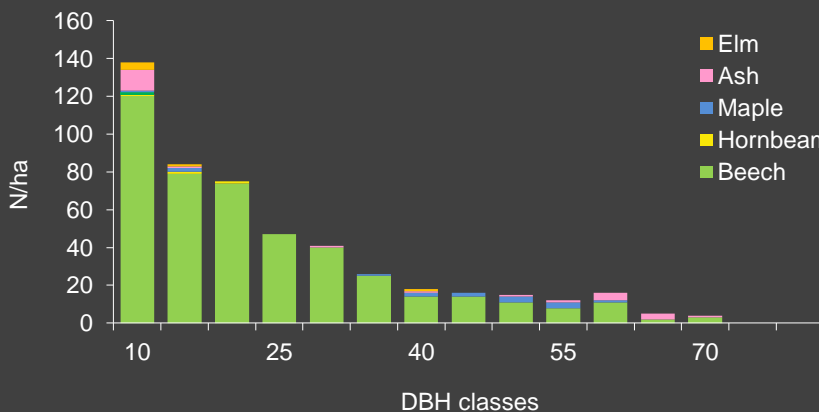
DE

Topic:

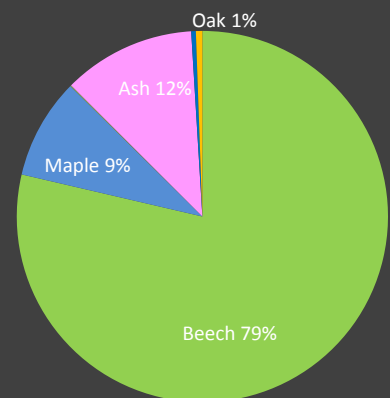
Positive selection of elite and habitat trees

State/ Region	Owner	Year of establishment	Size
Göttingen / Niedersachsen	City of Göttingen	2016	1.0 ha
Altitude [m.a.s.l.]	Mean annual precipitation [mm]	Mean annual temperature [°C]	Natural forest community
386	700	8.2	Luzulo-Fagetum
Number of trees [N/ha]	Basal area [m ² /ha]	Volume [m ³ /ha]	Habitat value [points]
498	31.3	437.7	508

DBH distribution

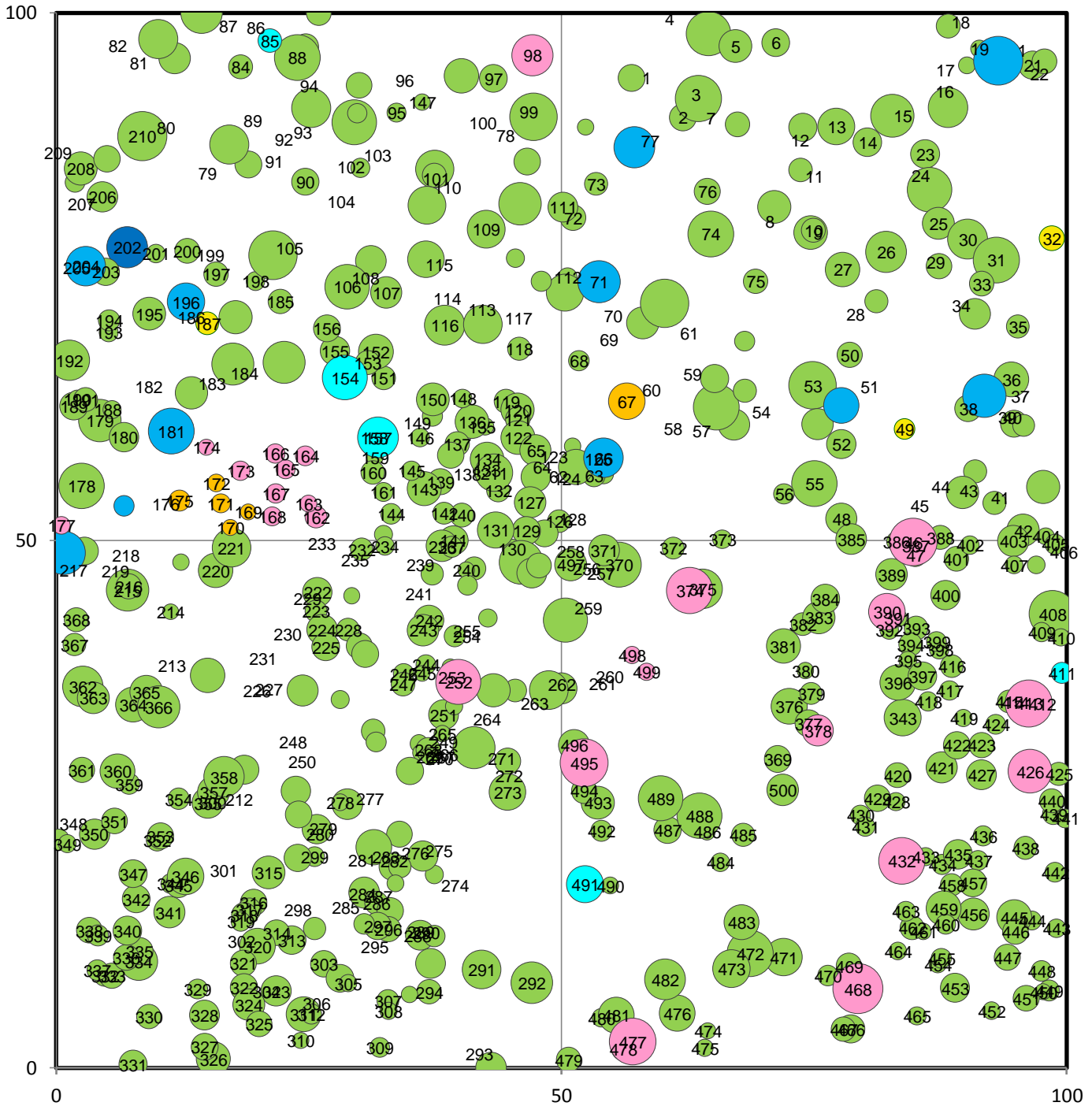


Tree species distribution [% Volume]



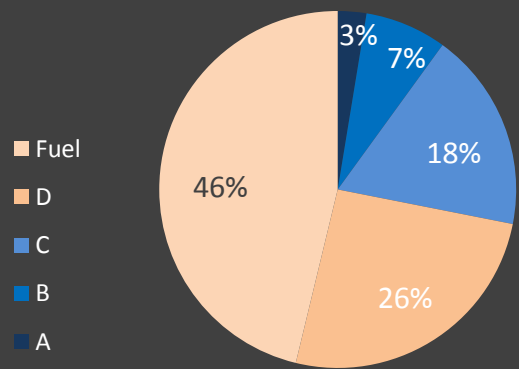
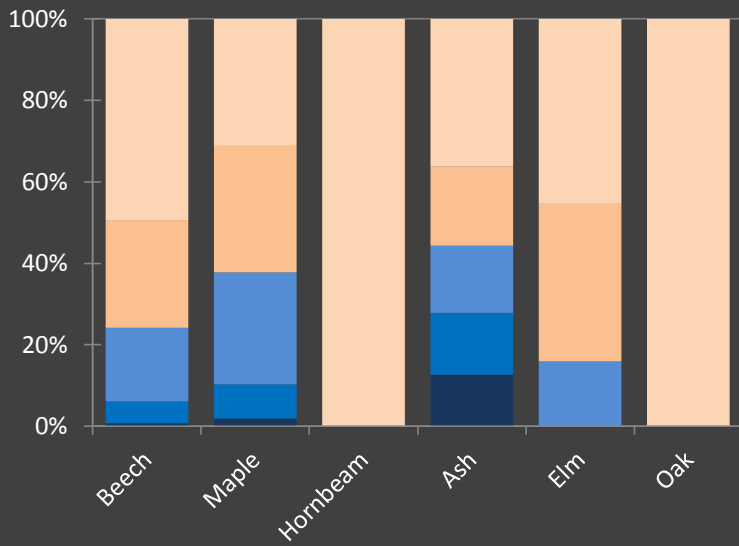
Pferdeköpfe

Marteloscope map:



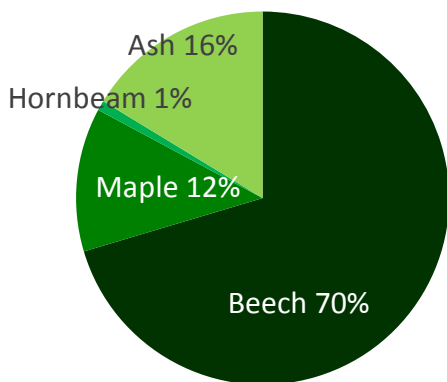
Tree species	N/ha [#]	BA/ha [m ²]	V/ha [m ³]
Beech	448	25.0	344.2
Maple	16	2.6	38.3
Hornbeam	3	0.1	0.4
Ash	24	3.2	50.5
Elm	6	0.2	1.8
Oak	1	0.2	2.5
Total	498	38.3	437.7

Timber quality

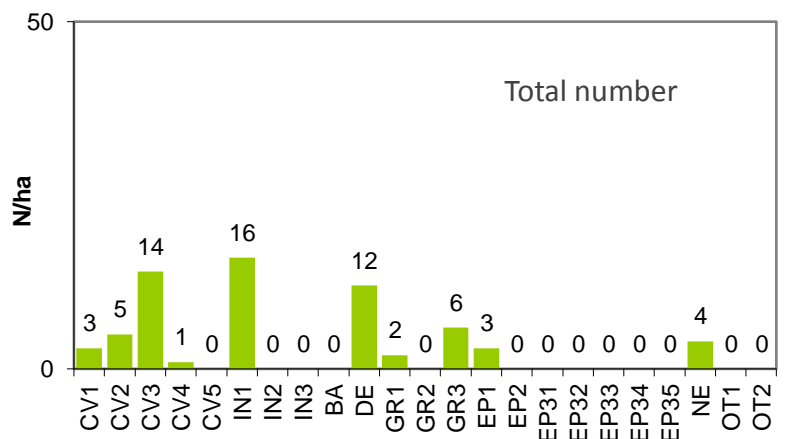


Total stand

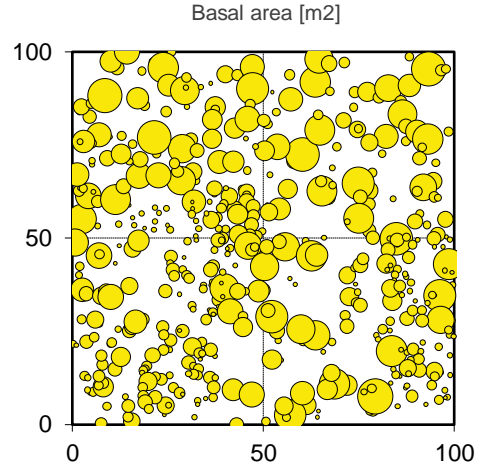
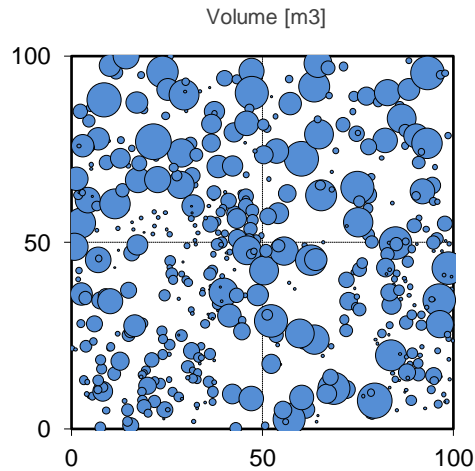
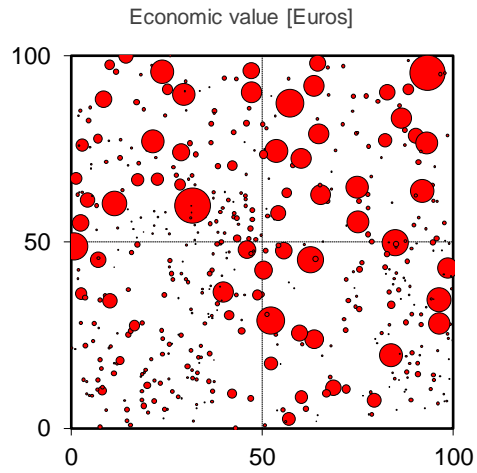
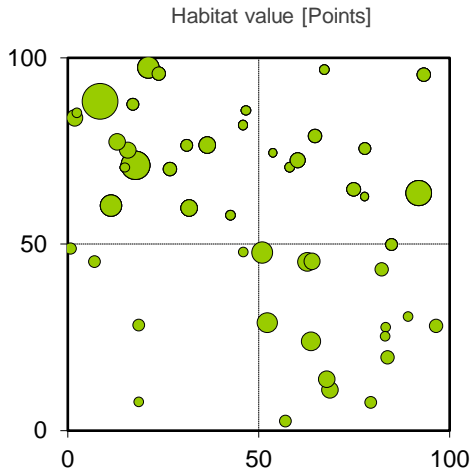
Microhabitats



per tree species



Thematic maps:



Contact:

Martin Levin
Stadtforstamt
Im Rinschenrott 11
37079 Göttingen

m.levin@goettingen.de